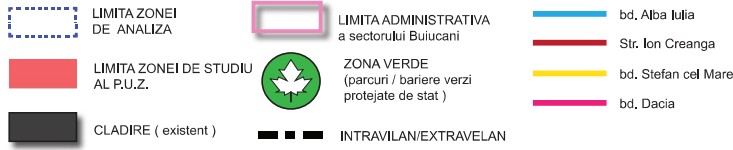


1. INTRODUCERE


1.4 Semne conventionale (introducerea)

SCHEMA INCADRARI IN LIMITELE ORASULUI CHISINAU sc 1: 50000

LEGENDA (simboluri):

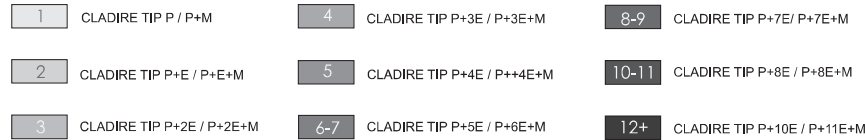


LEGENDA (simboluri):




SCHEMA ZONARII CONFORM REGULAMENTULUI FUNCTIONAL sc 1: 5000

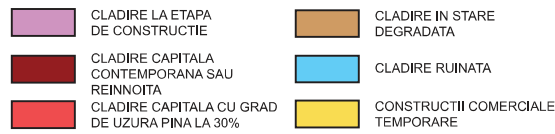
SCHEMA REGIMULUI DE INNALTIME PE CARTIER sc 1: 5000



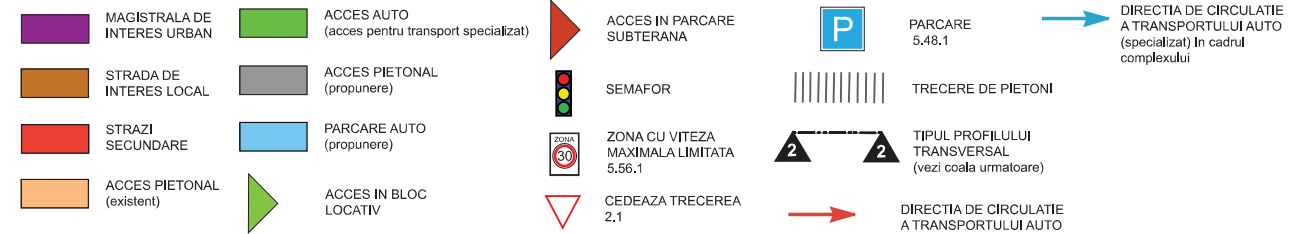
SCHEMA ZONARII DUPA FORME DE PROPRIETATE sc 1: 5000



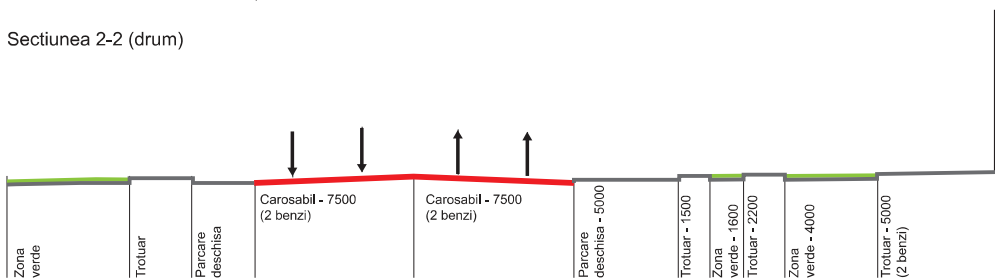
SCHEMA STARII TEHNICE A CLADIRILOR sc 1: 2000



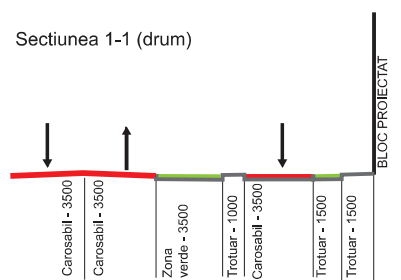
SCHEMA CIRCULATIEI DE TRANSPORT SI PIETONALE sc 1: 2000



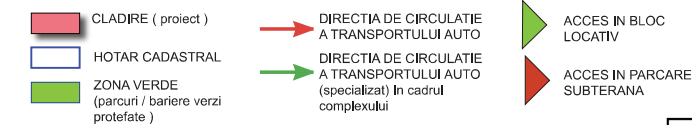
Sectiunea 2-2 (drum)



Sectiunea 1-1 (drum)



SCHEMA AMENAJARII TERITORIULUI sc 1: 2000



SCHEMA ORGANIZARII CU RESELELE INGINERESTI sc 1: 2000



P.U.Z					
Elaborarea planului urbanistic zonal pentru: terenurile cu nr. cadastral: 0100510191, 0100510192 si 0100510319 conform planului de amplasare (cu anexa la certificatul de urbanism) pentru construirea unui ansamblu rezidential, cu parcare auto subterana si opoziti la modificarile in regulamentul local de urbanism in vederea schimbarii cadului de reglementare urbanistica in «R6» (zona rezidentiala cu densitate medie) situata in mun. Chisinau, sectorul Bulucani, str. Alba-Iulia nr.75 bloc a.					
Onloc.	Cant.	Planşa	Nr.doc	Semnat.	Data
A.Ş.P.		S.Trifan			
Arhitect		M.Bulat			
Arhitect		A. Zingaliuc			
Arhitect		O. Copceac			
Arhitect		A. Chislari			
BENEFICIAR: S.R.L. «Miavit-Exim»				Faza	Planşa
Introducere (semne conventionale)				PE	2
				S.R.L. «ArchiZeit-Studio»	